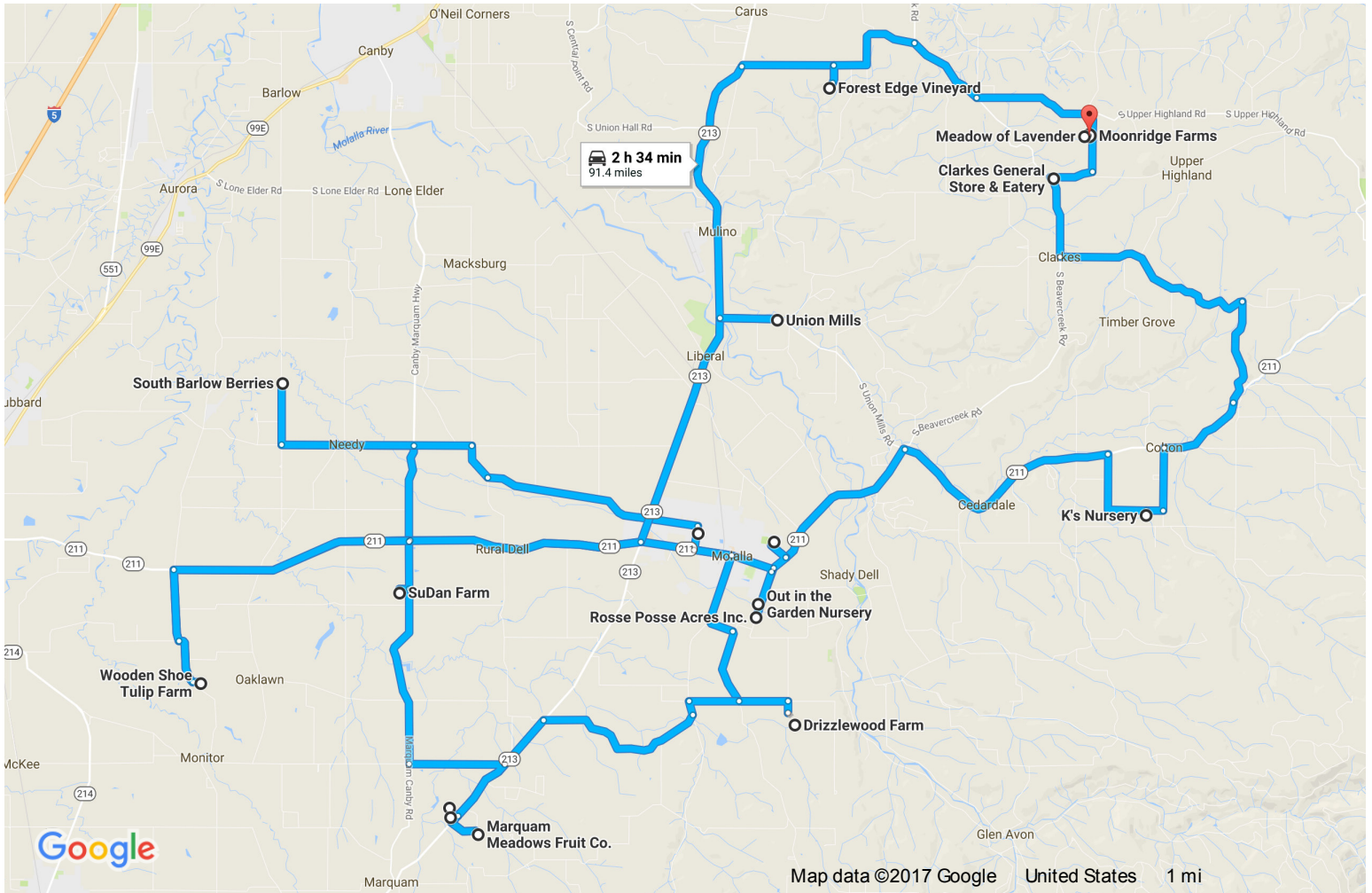


The Molalla Farm Loop

Drive 91.4 miles, 2 h 34 min



Enjoy a taste of country and a new adventure at each turn of the road. On the **Molalla Country Farm Loop**, you'll find 21 farm stops with local foods and boutique wines to savor; beautiful plants, flowers and Christmas trees for your house and garden and friendly farm animals or majestic elk. Bring your basket and shop for western wear, yarns and gifts. Meet the farmers and winemakers. Stroll along the nature trails. Thrill to rodeo events. And come back often to see the newest baby animals, to find the freshest crops as they ripen and to sip the latest wine releases. Find and savor a day – or a week – of sweet memories. Farms vary in their open season, depending on what they grow. It's best to check their website and/or call before you visit.



Moonridge Farms

25113 S Ridge Rd, Beavercreek, OR 97004

- ↑ 1. Head south on S Ridge Rd

72 ft


1 s (72 ft)

Meadow of Lavender

25113 S Ridge Rd, Beavercreek, OR 97004

-  2. Head south on S Ridge Rd toward S Butte Rd

 0.6 mi
-  3. Turn right onto S Butte Rd


 0.7 mi
-  4. Turn left onto S Beavercreek Rd
 Destination will be on the left


 272 ft


2 min (1.3 mi)


Clarkes General Store & Eatery


25760 S Beavercreek Rd, Beavercreek, OR 97004


-  5. Head southeast on S Beavercreek Rd toward S Cedar Creek Ln

 1.2 mi
-  6. Turn left onto S Unger Rd

 3.4 mi
-  7. Turn right onto S Baurer Rd

 1.8 mi
-  8. Turn right onto OR-211 S

 1.4 mi
-  9. Turn left onto S Wall St


 1.0 mi
-  10. Turn right onto S Oswalt Rd


 0.3 mi

15 min (9.0 mi)

K's Nursery

30891 S Oswalt Rd, Colton, OR 97017

-  11. Head west on S Oswalt Rd toward S Harper Rd

 1.5 mi
-  12. Turn left onto OR-211 S

 3.0 mi

13. Turn left to stay on OR-211 S

0.9 mi

14. Turn right onto Shirley St

2.7 mi

0.3 mi

12 min (8.4 mi)

Molalla Buckeroo Association

815 Shirley St, Molalla, OR 97038

15. Head southeast on Shirley St toward Steelhead St

0.3 mi

16. Turn right onto OR-211 S

0.3 mi

17. Continue straight onto S Mathias Rd

 Destination will be on the right

0.6 mi

3 min (1.2 mi)

Out in the Garden Nursery

32483 S Mathias Rd, Molalla, OR 97038

18. Head south on S Mathias Rd toward S Molalla Forest Rd

0.2 mi

21 s (0.2 mi)

Rosse Posse Acres Inc.

32690 S Mathias Rd, Molalla, OR 97038

19. Head north on S Mathias Rd toward E 8th St

0.8 mi

20. Slight left onto E Main St

2.1 mi

21. Continue onto OR-211 S

3.7 mi

22. Turn right onto Canby-Marquam Hwy (signs for Canby-Marquam Highway/ OR-170/ State Highway 170)

1.5 mi

↩ 23. Turn left onto S Barnards Rd

2.1 mi

➡ 24. Turn right onto S Barlow Rd/ Barlow-Monitor Rd

 Destination will be on the right

1.0 mi

18 min (11.2 mi)

South Barlow Berries

29190 S Barlow Rd, Canby, OR 97013

↑ 25. Head south on S Barlow Rd/ Barlow-Monitor Rd toward S Bridle Trails Dr

1.0 mi

↩ 26. Turn left onto S Barnards Rd

3.0 mi

➡ 27. Turn right onto S Dryland Rd

0.6 mi

↑ 28. Continue straight onto Toliver Rd

3.5 mi

➡ 29. Turn right onto Leroy Ave

0.1 mi

↩ 30. Turn left onto W Heintz St

 Destination will be on the right

98 ft

14 min (8.2 mi)

Stoller Farms

726 W Heintz St, Molalla, OR 97038

Follow Leroy Ave to W Main St

1 min (0.3 mi)

↑ 31. Head west on W Heintz St toward Leroy Ave

98 ft

↩ 32. Turn left onto Leroy Ave

0.3 mi

↩ 33. Turn left onto W Main St

2 min (0.6 mi)

Follow S Molalla Ave, S Sawtell Rd and S Herman Rd to your destination

7 min (3.7 mi)

-  34. Turn right onto S Molalla Ave 1.1 mi

-  35. Slight left onto S Sawtell Rd 0.4 mi

-  36. Slight right to stay on S Sawtell Rd 1.2 mi


-  37. Turn left onto S Herman Rd 0.8 mi


-  38. Turn right at S Adams Rd 0.2 mi


10 min (4.5 mi)


Drizzlewood Farm


15298 S Herman Rd, Molalla, OR 97038



-  39. Head north toward S Herman Rd 0.2 mi

-  40. Turn left at the 1st cross street onto S Herman Rd 1.6 mi

-  41. Turn left onto S Wilhoit Rd 0.2 mi

-  42. Turn right onto S Thomas Rd 2.8 mi

-  43. Turn left onto OR-213 S 2.0 mi

-  44. Turn right 0.2 mi
 -  Destination will be on the left

12 min (7.0 mi)

AlexEli Vineyard & Winery

35803 OR-213, Molalla, OR 97038

-  45. Head south toward OR-213 S

-

- 46. Turn right onto OR-213 S 0.2 mi

- 46. Turn right onto OR-213 S 0.1 mi

- 1 min (0.3 mi)

Alpacas at Marquam Hill Ranch

35835 OR-213, Molalla, OR 97038

- ↑ 47. Head southwest on OR-213 S toward Marquam Cir 262 ft

- ↶ 48. Turn left onto Marquam Cir 0.4 mi

- 1 min (0.5 mi)

Marquam Meadows Fruit Co.

9924 Marquam Cir, Molalla, OR 97038

- ↑ 49. Head west on Marquam Cir toward S Meadow Ct 0.4 mi

- 50. Turn right onto OR-213 N 1.3 mi

- ↶ 51. Turn left onto S Monte Cristo Rd 1.5 mi

- 52. Turn right onto S Kropf Rd/ Marquam Canby Rd 2.9 mi
i Continue to follow S Kropf Rd

- ↶ 53. Turn left 0.2 mi
i Destination will be on the left

- 10 min (6.2 mi)

SuDan Farm

32285 S Kropf Rd, Canby, OR 97013

- ↑ 54. Head east toward S Kropf Rd 0.2 mi

- ↩ 55. Turn left onto S Kropf Rd

0.7 mi
- ↩ 56. Turn left onto OR-211 S

3.8 mi
- ↩ 57. Turn left onto S Meridian Rd

1.1 mi
- ↩ 58. Turn left to stay on S Meridian Rd

0.8 mi
- ↩ 59. Turn left
 - i Destination will be on the left

0.1 mi

14 min (6.7 mi)

Wooden Shoe Tulip Farm

33814 S Meridian Rd, Woodburn, OR 97071

- ↑ 60. Head west toward S Meridian Rd

0.1 mi
- ↪ 61. Turn right onto S Meridian Rd

0.8 mi
- ↪ 62. Turn right to stay on S Meridian Rd

1.1 mi
- ↪ 63. Turn right onto OR-211 N

7.5 mi
- ↩ 64. Turn left onto OR-213 N

3.8 mi
- ↪ 65. Turn right onto S Union Mills Rd
 - i Destination will be on the right

0.9 mi

21 min (14.2 mi)

Union Mills

14822 S Union Mills Rd, Mulino, OR 97042

- ↑ 66. Head west on S Union Mills Rd toward S Jordan Rd

0.9 mi
- ↪ 67. Turn right onto OR-213 N

-
- 68. Turn right onto S Spangler Rd 4.3 mi

 - 69. Turn right 1.5 mi
 - ⚠ Restricted usage road

 - 0.3 mi

- 10 min (6.9 mi)

Forest Edge Vineyard

15640 S Spangler Rd, Oregon City, OR 97045

- ↑ 70. Head north toward S Spangler Rd 0.3 mi
 - ⚠ Restricted usage road

 - 71. Turn right onto S Spangler Rd 1.8 mi

 - 72. Turn right onto S Beavercreek Rd 1.3 mi

 - ↶ 73. Turn left onto Highland Rd/S Upper Highland Rd 1.9 mi
 - ℹ Continue to follow S Upper Highland Rd

 - 74. Turn right onto S Ridge Rd 0.3 mi
 - ℹ Destination will be on the right

- 9 min (5.6 mi)

Moonridge Farms

25113 S Ridge Rd, Beavercreek, OR 97004

These directions are for planning purposes only. You may find that construction projects, traffic, weather, or other events may cause conditions to differ from the map results, and you should plan your route accordingly. You must obey all signs or notices regarding your route.